

## Western Australian Carbon Farming and Land Restoration Program - Expression of Interest

\* indicates a required field

### Proponents: Please note

Before completing this Expression of Interest (EOI) form please ensure you have read and understood the Carbon Farming and Land Restoration Program Guidelines available online at [www.agric.wa.gov.au/CF-LRP](http://www.agric.wa.gov.au/CF-LRP)

To discuss the EOI requirements please contact DPIRD on 1300 374 731 or email [carbonfarming@dpiird.wa.gov.au](mailto:carbonfarming@dpiird.wa.gov.au)

This form contains mandatory fields. You will be alerted if you save the form without completing the required sections. If you have any questions, or experience issues completing this form, please contact DPIRD.

The closing date for **ACCU Plus A and B SOIL CARBON** projects has been extended. The new closing date is **12 noon (AWST) Friday 1 October 2021**.

The closing date for **ACCU Plus A VEGETATION** projects remains **12 noon (AWST) Friday 20 August 2021**.

The new closing date for soil carbon projects will not be shown in SmartyGrants until 20 August. You will be able to continue your soil carbon EOI after a brief delay (estimated to be 2 hours) to allow the completed submissions to be uploaded by SmartyGrants.

If you would like to submit your EOI before these dates, you are welcome to do so.

Incomplete EOIs and/or EOIs received after the closing date will not be considered.

### Privacy statement

Information provided by proponents or collected by DPIRD in relation to a proponent or their proposal may be used in the administration of the Carbon Farming and Land Restoration Program and in the assessment of this EOI. Clarification of other funding sources as stated in this EOI may be sought from the identified funding bodies.

Any information provided (personal, financial or otherwise) will be solely used for the purpose of the Carbon Farming and Land Restoration Program.

DPIRD will store personal information collected in this EOI, supporting documentation and any grant administration, monitoring and evaluation activities in compliance with its obligations under the *Privacy Act 1988* (Cth).

DPIRD is also subject to the *Freedom of Information Act 1992* and documents in the possession of these agencies are subject to these provisions.

**I have read and understood the privacy statement and I consent to and authorise such uses and disclosures \***

Yes, I confirm

## ACCU Plus Expression of Interest

\* indicates a required field

### You have selected to submit an EOI under ACCU Plus.

'**ACCU Plus**' – provides access to capital through the upfront purchase of ACCUs created by projects registered with the Clean Energy Regulator that sequester carbon and create co-benefits. ACCU Plus projects will have a Funding Agreement to deliver ACCUs in exchange for funding.

ACCU Plus has two categories:

- **ACCU Plus A** - for ERF registered soil and vegetation projects.
- **ACCU Plus B** - for ERF registered soil projects on a property with an average annual rainfall below 350mm (May - October 2000-2020).

### Does your project proposal meet the ACCU Plus requirements, as described above and in the Program Guidelines? \*

Yes  No

As your project proposal does not meet the ACCU Plus requirements, you cannot continue.

Refer to the Program Guidelines for clarification of stream requirements:

[www.agric.wa.gov.au/CF-LRP](http://www.agric.wa.gov.au/CF-LRP).

If you intend to submit an EOI for Future Carbon, go to <https://agric.smartygrants.com.au/futurecarbon>

## Eligibility requirements

\* indicates a required field

### Proponent eligibility requirements

**To be eligible for funding under the Carbon Farming and Land Restoration Program (CF-LRP) you must answer YES to ALL questions below.**

**If you answer NO to any question or are unsure about what a question means, please refer to the Program Guidelines for clarification.**

**The project proponent:**

**1. Is capable of entering into a legally binding agreement with the Rural Business Development Corporation (RBDC)? \***

Yes  No

**2. Has established the right to carry out the project within the project area? \***

Yes  No

**3. Holds an Australian Business Number (ABN)? \***

Yes  No

**4. Is planning to undertake a carbon sequestration project in the South West Land Division? \***

Yes  No

See map of Eligible Areas on [www.agric.wa.gov.au/CF-LRP](http://www.agric.wa.gov.au/CF-LRP)

**5. Is able to provide a minimum cash contribution of 30% of the funding request, i.e. \$30 000 co-contribution for every \$100 000 RBDC provides? \***

Yes  No

**6. Agrees to provide a statement of viability from the Chief Financial Officer or accountant and two years of audited financial statements? \***

Yes  No

**Please attach statement of viability AND two years of audited financial statements \***

Attach a file:

**7. Is a permanent resident of Australia or has operations based in Australia? \***

Yes  No

**8. Has an account with an Australian financial institution? \***

Yes  No

**9. Is willing to undergo criminal and bankruptcy history and other checks of directors/key personnel, as deemed reasonable by DPIRD? \***

Yes  No

**10. Agrees for the RBDC to be an authorised representative on their Australian National Registry of Emissions Units (ANREU) account and to nominate the RBDC as an approver? \***

Yes  No

Find out more about account representatives: <http://www.cleanenergyregulator.gov.au/OSR/ANREU/Opening-an-ANREU-account>

**11. Is one of the following entity types:**

- a company incorporated in Australia
- a company incorporated by guarantee
- an incorporated trustee on behalf of a trust
- an incorporated association
- a partnership
- a sole trader
- a joint (consortia) EOI with a lead organisation
- a registered charity or not-for-profit organisation
- a publicly funded research organisation an individual
- an Aboriginal and/or Torres Strait Islander Corporation registered under the Corporations (Aboriginal and /or Torres Strait Islander) Act 2006

\*

Yes  No

### Project eligibility requirements

**The proposed project must comply with the project eligibility requirements in the Program Guidelines.**

**12. The project will be undertaken on farm property/properties. \***

Yes  No

**13. The project aligns with one or more of the five CF-LRP priority co-benefits as set out in the Co-benefits Standard \***

Yes  No

**14. The project will use one or more of the approved Emissions Reduction Fund sequestration methods as listed in the Program Guidelines. \***

Yes  No

**15. The project is registered (but not yet commenced), being registered, or is eligible for registration with the Clean Energy Regulator (CER) under the Carbon Credits (Carbon Farming Initiative) Act 2011 (Cth). \***

Yes  No

CER eligibility and newness: <http://www.cleanenergyregulator.gov.au/ERF/Want-to-participate-in-the-Emissions-Reduction-Fund/Planning-a-project/Eligibility-and-newness>

**If the project is registered with the CER, please attached the relevant forms**

Attach a file:

**16. The project will have, or warrant that it will have in place prior to executing a Funding Agreement with the RBDC, all eligible interest holder consents as required under the CFI Act \***

Yes  No

Refer to <http://www.cleanenergyregulator.gov.au/ERF/Choosing-a-project-type/Opportunities-for-the-land-sector/eligible-interest-holder-consent>

**17. The project is compliant with rule 20A of the Carbon Credits (Carbon Farming Initiative) Rule 2015. This rule requires that a project area, or any part of it, not be used to meet an obligation under a Commonwealth, State or Territory law to offset or compensate for the adverse impact of an action on vegetation e.g. the Environmental Protection Act 1986 (WA).**

Yes  No

The CFI Act can be found at: <https://www.legislation.gov.au/Details/C2020C00281/Download>

**18. If a carbon service provider is involved in the project, this entity or person is a signatory to the Australian Carbon Industry Code of Conduct or will be prior to executing a Funding Agreement? \***

Yes  No  N/A

For the Australian Carbon Industry Code of Conduct see: <https://carbonmarketinstitute.org/code/the-code/>

**Please attach evidence of being a signatory**

Attach a file:

## Proponent and Landholder Details

\* indicates a required field

### Proponent Information

**The same proponent (participant/nominee) as the CER Application.**

#### Proponent \*

Title      First Name      Last Name

(Name must match the name that the project will be registered under the Emission Reduction Fund)

#### Proponent is the: \*

- Landowner
  - Authorised agent for the project
- If other, please provide detail.

#### Trading name (if any)

Organisation Name

#### ABN \*

The ABN provided will be used to look up the following information. Click Lookup above to check that you have entered the ABN correctly.

Information from the Australian Business Register	
ABN	
Entity name	
ABN status	
Entity type	
Goods & Services Tax (GST)	
DGR Endorsed	
ATO Charity Type	<a href="#">More information</a>
ACNC Registration	
Tax Concessions	
Main business location	

Must be an ABN.

The ABN provided will be used to look up the following information. Click Lookup above to check that you have entered the ABN correctly

**Australian Company Number (ACN) if applicable.**

**Indigenous Corporation Number (ICN) if applicable.**

**Is your entity incorporated? \***

- Yes  No

**Your entity is which one of the following types: \***

- a company incorporated in Australia
- a company incorporated by guarantee
- an incorporated trustee on behalf of a trust
- an incorporated association
- a partnership
- a sole trader
- a joint (consortia) EOI with a lead organisation
- a registered charity or not-for-profit organisation
- a publicly funded research organisation an individual
- an Aboriginal and/or Torres Strait Islander Corporation registered under the Corporations (Aboriginal and /or Torres Strait Islander) Act 2006

If other please describe

**Provide a brief description of your business and its operations in Western Australia. \***

Word count:

Must be no more than 200 words.

## Proponent Contact Details

**Proponent Primary Address \***

Address

Address Line 1, Suburb/Town, State/Province, Postcode, and Country are required.

**Proponent Primary Phone Number \***

Must be an Australian phone number.

**Proponent Primary Email**

Must be an email address.

## Landholder Contact Details

# EOI - ACCU Plus

## Form Preview

### Landholder Name \*

Title	First Name	Last Name
<input type="text"/>	<input type="text"/>	<input type="text"/>

### Landholder Primary Address

Address


Any, but at least one field is required.  
 Address Line 1, Suburb/Town, State/Province, Postcode, and Country are required.

### Landholder Primary Phone Number \*

Must be an Australian phone number.

### Landholder Primary Email

Must be an email address.  
 If the landholder is the proponent, you can write N/A in the box

### Is more than one landholder involved in this project? \*

Yes  No

### Landholder Contact Details

Landholder Name	Landholder Phone Number	Landholder Email	Landholder Address
	Must be a valid Australian phone number.	Must be an email address.	Any, but at least one field is required.
Title First Name Last Name	<input type="text"/>	<input type="text"/>	<input type="text"/>
Title First Name Last Name	<input type="text"/>	<input type="text"/>	<input type="text"/>
Title First Name Last Name	<input type="text"/>	<input type="text"/>	<input type="text"/>

### Description of the legal arrangement with the landholder/s if the proponent is not the landholder. \*

If the landholder is the proponent, you can write N/A in the box

### Authorised agents

# EOI - ACCU Plus

## Form Preview

An authorised agent (e.g. Carbon Service Provider, Project developer consultant, advisor) can assist to develop a carbon farming project. For example, they can provide experience and expertise, explore project feasibility, and manage the project for the landowner.

**Is an authorised agent involved in this project? \***

Yes  No

**Is the authorised agent also the proponent? \***

Yes  No

**Authorised agent role in the proposed project \***

**Does the authorised agent have an Australian Financial Services (AFS) licence? \***

Yes  No

See <https://asic.gov.au/for-finance-professionals/afs-licensees/>

**If you have answered yes to the above question, please upload evidence.**

Attach a file:

## Authorised Agent Details

\* indicates a required field

**Authorised agent \***

Title First Name Last Name

<input type="text"/>	<input type="text"/>	<input type="text"/>
----------------------	----------------------	----------------------

**Agent trading name (if any)**

**ABN \***

The ABN provided will be used to look up the following information. Click Lookup above to check that you have entered the ABN correctly.

Information from the Australian Business Register
ABN
Entity name
ABN status
Entity type



# EOI - ACCU Plus

## Form Preview

Goods & Services Tax (GST)

DGR Endorsed

ATO Charity Type

[More information](#)

ACNC Registration

Tax Concessions

Main business location

Must be an ABN.

### Australian Company Number (ACN)

### Authorised agent phone number \*

Must be a valid Australian phone number.

### Authorised agent email \*

Must be a valid email address.

## Funding

\* indicates a required field

### Total funding requested from the RBDC via the CF-LRP (ex GST)? \*

\$

What is the total financial support you are requesting in this EOI?

### How much funding will you/your organisation contribute to the project (cash ex GST)? \*

\$

What is the cash contribution towards this project by the proponent? Minimum 30% of funding request. This must be a CASH amount and does not include in-kind.

### How much funding from other sources will be contributed to the project (cash ex GST)? \*

\$

Do not include any funding from Government sources in this figure. This must be a CASH amount and does not include in-kind.

### Total cash co-contribution

\$

This number/amount is calculated.

### How much in-kind support is your organisation contributing to the project? \*

\$

Estimated value

**How much in-kind support will be committed to the project by other sources? \***

\$

Estimated value

**Total cash budget**

\$

This number/amount is calculated.

**Total in-kind contribution**

\$

This number/amount is calculated.

**Total project cost (cash + in-kind )**

\$

This number/amount is calculated.

The total budgeted cost of your project.

**A minimum of 30% cash contribution is required**

This number/amount is calculated.

## Project details

\* indicates a required field

**Project title \***

Must be the same as your ERF registered title. The project title will be shared publicly if your project is funded.

**Provide a brief project description \***

Word count:

Must be no more than 200 words.

Please note, this description will be shared publicly if your project is funded.

**Is the project able to begin on 1 October 2021? \***

Yes

No

Note: answering Yes to this question does not guarantee you will receive immediate funding.

**Estimated project start date \***

Must be a date.

**Preferred Funding Agreement (contract) length \***

Maximum 10 years.

Emissions Reduction Fund/Clean Energy Regulator details

**The project will use the following carbon farming method/s as approved under the Carbon Credits (Carbon Farming Initiative) Act 2011 (Cth):**

**Vegetation**

- Measurement based methods for new farm forestry plantations
- Plantation Forestry
- Reforestation and Afforestation 2.0
- Reforestation by Environmental or Mallee Plantings - FullCAM

**Soil**

- Estimating sequestration of carbon in soil using default values
- Measurement of soil carbon sequestration in agricultural systems

**Which CER carbon permanence period that will apply to this project? \***

- 25 years  100 years

**Which stage of the project cycle is applicable? \***

- Planning phase prior to submission for registration with CER
- Application for CER registration submitted
- Registered with the CER but not yet commenced
- Registered with the CER but subject to CER approval for required amendments (e.g. to proponent or project land)

**Is the project located on a property with an average annual rainfall below 350mm (May - October 2000-2020)? \***

- Yes  No

Refer to ACCU Plus B - Eligible Areas map in the Program Guidelines and on [www.agric.wa.gov.au/CF-LRP](http://www.agric.wa.gov.au/CF-LRP)

You will be submitting an EOI under ACCU Plus B.

**What Local Government Area/s will the project be undertaken in? \***

- |   |  |   |  |
|---|--|---|--|
| <input type="checkbox"/> Albany               | <input type="checkbox"/> Esperance         | <input type="checkbox"/> Moora          | <input type="checkbox"/> Three Springs   |
| <input type="checkbox"/> Beverley             | <input type="checkbox"/> Gnowangerup       | <input type="checkbox"/> Morawa         | <input type="checkbox"/> Toodyay         |
| <input type="checkbox"/> Brookton             | <input type="checkbox"/> Goomalling        | <input type="checkbox"/> Mount Marshall | <input type="checkbox"/> Trayning        |
| <input type="checkbox"/> Broomehill-Tambellup | <input type="checkbox"/> Greater Geraldton | <input type="checkbox"/> Mukinbudin     | <input type="checkbox"/> Victoria Plains |
| <input type="checkbox"/> Bruce Rock           | <input type="checkbox"/> Irwin             | <input type="checkbox"/> Narembeen      | <input type="checkbox"/> Wagin           |
| <input type="checkbox"/> Carnamah             | <input type="checkbox"/> Jerramungup       | <input type="checkbox"/> Narrogin       | <input type="checkbox"/> Wandering       |
| <input type="checkbox"/> Chapman Valley       | <input type="checkbox"/> Katanning         | <input type="checkbox"/> Northam        | <input type="checkbox"/> West Arthur     |
| <input type="checkbox"/> Coorow               | <input type="checkbox"/> Kellerberrin      | <input type="checkbox"/> Northampton    | <input type="checkbox"/> Westonia        |
| <input type="checkbox"/> Corrigin             | <input type="checkbox"/> Kent              | <input type="checkbox"/> Nungarin       | <input type="checkbox"/> Wickepin        |

# EOI - ACCU Plus

## Form Preview

- |                                     |                                     |                                       |   |
|-------------------------------------|-------------------------------------|---------------------------------------|---|
| <input type="checkbox"/> Cranbrook  | <input type="checkbox"/> Kojonup    | <input type="checkbox"/> Perenjori    | <input type="checkbox"/> Williams       |
| <input type="checkbox"/> Cuballing  | <input type="checkbox"/> Kondinin   | <input type="checkbox"/> Pingelly     | <input type="checkbox"/> Wongan-Ballidu |
| <input type="checkbox"/> Cunderdin  | <input type="checkbox"/> Koorda     | <input type="checkbox"/> Plantagenet  | <input type="checkbox"/> Woodanilling   |
| <input type="checkbox"/> Dalwallinu | <input type="checkbox"/> Kulin      | <input type="checkbox"/> Quairading   | <input type="checkbox"/> Wyalkatchem    |
| <input type="checkbox"/> Dandaragan | <input type="checkbox"/> Lake Grace | <input type="checkbox"/> Ravensthorpe | <input type="checkbox"/> Yilgarn        |
| <input type="checkbox"/> Dowerin    | <input type="checkbox"/> Merredin   | <input type="checkbox"/> Tammin       | <input type="checkbox"/> York           |
| <input type="checkbox"/> Dumbleyung | <input type="checkbox"/> Mingenew   |                                       |   |

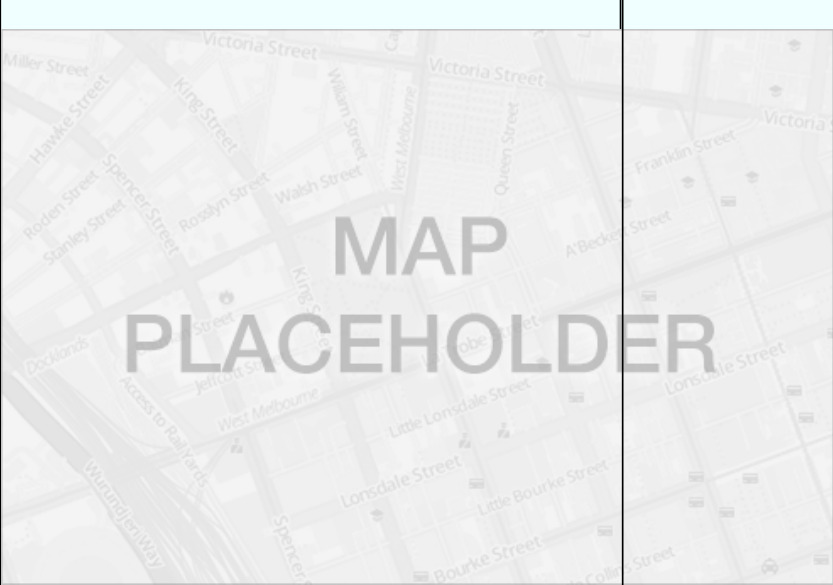
### Project area

**Will the project be an aggregation, with multiple landholdings involved? \***

- Yes  No

#### Project address 1


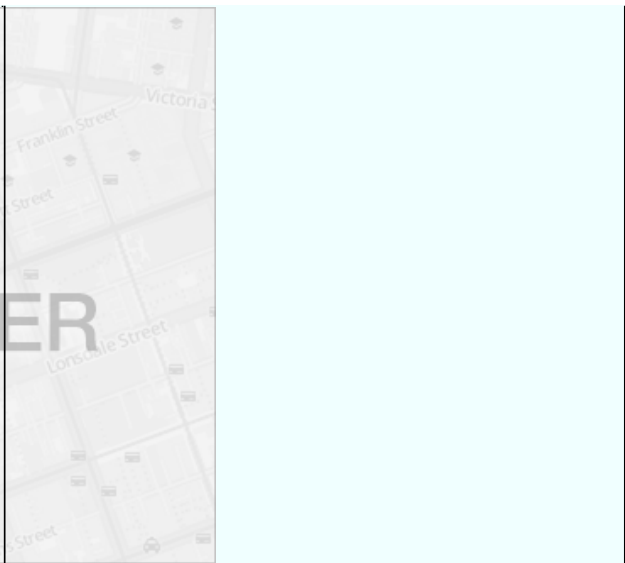
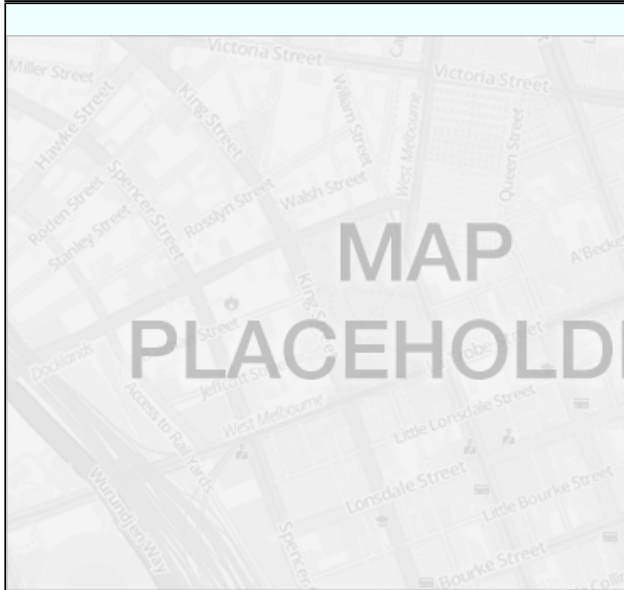
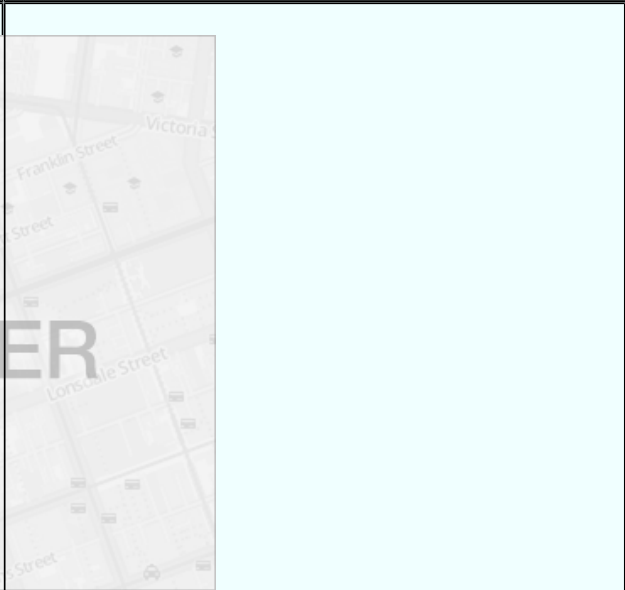
#### Local Government Area

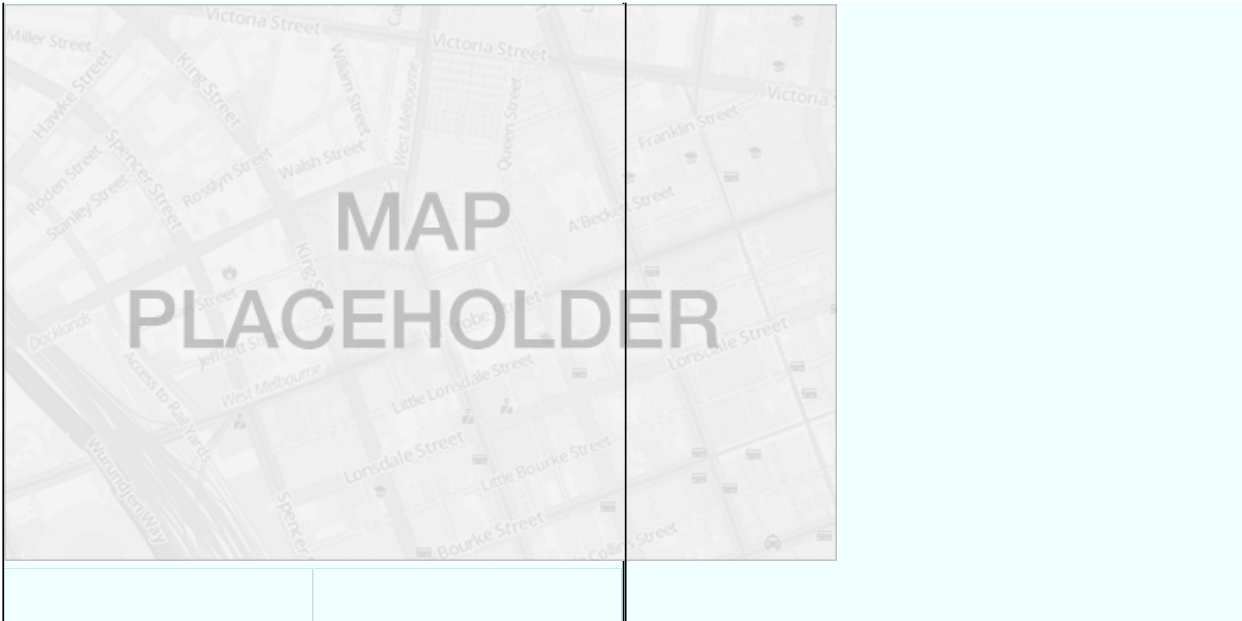
	
<p>Address Line 1, Suburb/Town, State/Province, Postcode, and Country are required. Coordinates Required. Country must be Australia</p>	

#### Project address 2

#### Local Government Area

<p>Address Line 1, Suburb/Town, State/Province, Postcode, and Country are required. Coordinates Required. Country must be Australia</p>	

 A grayscale map of a city street grid with the text "MAP PLACEHOLDER" overlaid in the center. The map shows streets such as Victoria Street, King Street, and Lonsdale Street.	 A grayscale map of a city street grid with the text "MAP PLACEHOLDER" overlaid in the center. The map shows streets such as Victoria Street, King Street, and Lonsdale Street.
 A grayscale map of a city street grid with the text "MAP PLACEHOLDER" overlaid in the center. The map shows streets such as Victoria Street, King Street, and Lonsdale Street.	 A grayscale map of a city street grid with the text "MAP PLACEHOLDER" overlaid in the center. The map shows streets such as Victoria Street, King Street, and Lonsdale Street.



**Total carbon estimation area (area that will generate ACCUs). \***

Must be a number.  
hectares/ha

**Describe the current land use for the carbon estimation areas. \***

Outline key features of the land, what the land has been used for in the last 5 years (e.g. pasture, cropping, mixed farming).

**Project activities**

**Please attach site plan that shows where the activities will take place. \***

Attach a file:

Refer to the Co-benefits Standard Appendix for examples of vegetation site plans.

**Provide details of your vegetation project**

**The current vegetation (tree) cover in the planting area (approximate %) \***

Must be a number.  
Use the Co-benefits Information Portal to estimate this.

**Intended weed control method (e.g. spot spray, boom spray, other) \***

**Intended soil preparation method (e.g. deep ripping, mounding, discing). \***

**Intended planting method (e.g. manual tube stock planting, mechanical tube stock planting, direct seeding). \***

**Tree protection method (e.g. fencing, guards or no protection). \***

**Annual management regime (e.g. grazing, weeding and pest control) \***

You can include this as an attachment. If you do, write in box 'See attachment'

**Intended plant species (tubestock and/or seed) and proposed planting density \***

You can include this as an attachment. If you do, write in box 'See attachment'

**Attach any documentation that supports your revegetation plan.**

Attach a file:

Provide details of your **soil carbon project**.

**Have you engaged an advisor and/or received advice for your project planning? \***

Yes

No

**Comment**

**Have you engaged an advisor and/or received advice for the design of your land management plan? Provide details. \***

**Attach any documentation that supports your soil carbon project.**

Attach a file:

## Capacity and governance

\* indicates a required field

**Who will manage the project? What qualifications, skills and experience do they have to manage the project and achieve the project's intended outcomes? \***

**How will ongoing costs beyond the funding period be managed? \***

## Risk assessment

**Identify potential risks to the delivery of your project, the probability of those risks eventuating, and the mitigation actions that you will implement.**

Risk description	Risk Probability	Mitigation strategy

**Have you considered any potential negative environmental, community, or economic impacts caused by your project? \***

E.g. impacts to surface or groundwater on neighbouring properties, increased need for pest control, decreased yield from land-use changes, increased risk of bushfire.

## Permanence

**What is your plan to maintain the carbon sequestration over your chosen permanence period (25 or 100 years)? \***

See: <http://www.cleanenergyregulator.gov.au/ERF/Choosing-a-project-type/Opportunities-for-the-land-sector/Permanence-obligations>

**Please attach your permanence plan if completed for the CER.**

Attach a file:

## Regulatory approvals



List the regulatory approvals you need to undertake this project, and their current status.

Approval	Status
e.g. Development Approval from your Local Government Area.	

### Collaboration

**Identify which Natural Resource Management region the project is in. \***

- Northern Agricultural Catchments Council
- Peel-Harvey Catchment Council
- Perth Natural Resource Management
- South Coast Natural Resource Management
- South West Catchments Council
- Wheatbelt Natural Resource Management

**Does your project align with the local Natural Resource Management group's strategic plan? \***

- Yes  No

**Have you worked with your local Natural Resource Management group during the development of your project? \***

- Yes  No

**Please provide details**

**Have you worked with a local Grower or Landcare group during the development of your project? \***

- Yes  No

**Please provide details**

### Australian Carbon Credit Units (ACCUs)

\* indicates a required field

### Carbon Sequestration

**Total ACCUs your project will generate over the nominated permanence period (25 or 100 years). Be conservative in your estimates. \***

Must be a number.

# EOI - ACCU Plus

## Form Preview

You can use LOOC-C or FullCAM. If you need more information, contact DPIRD.

**Total ACCUs your project will generate over your preferred Funding Agreement (contract) length (max.10 years). Be conservative in your estimates. \***

Must be a number.

**Upload a LOOC-C report that supports the estimated ACCUs generated. \***

Attach a file:

<https://looc-c.farm/>

**Upload any plans, maps, reports and self-assessments that support your carbon estimation.**

Attach a file:

**How many ACCUs will be repaid to the RBDC? \***

Must be a number.

**ACCU Price**

This number/amount is calculated.

## Co-benefits

\* indicates a required field

**Which co-benefits will your project deliver? \***

- Biodiversity and conservation
  - Agricultural productivity
  - Soil health
  - Salinity mitigation
  - Aboriginal economic and cultural opportunities
- Select all co-benefit categories that apply to this project.

**Describe how the co-benefits will be achieved. Specify co-benefit criteria.**

Co-benefit category	Co-benefit criteria	Outcome	Attachments
			Upload any documentation that will assist you to satisfy the co-benefit criteria (refer to Co-benefits Standard)

--	--	--	--

**Co-benefit measurement, monitoring, and reporting**

Co-benefit category	Baseline indicators	Target	Delivery time	Co-benefit measurement, monitoring and reporting
e.g. 1.1 Biodiversity value of revegetation.	e.g. Minimal groundcover in non-winter season. No tree cover. No complex vegetation (refer to attachment X).	e.g. 100ha of Mallee Fowl habit, 12 significant native species planted, increased soil biodiversity	e.g. 4 years.	e.g. Regular photo point monitoring and satellite imagery. Results from independent assessment from local Landcare group, involvement of Aboriginal Ranger group

**Detail the approaches or activities you will use to maintain the project's co-benefits beyond the Funding Agreement. \***

**Photomon is an environmental photo-monitoring smartphone app. Carbon Farming and Land Restoration Program recipients can decide to use Photomon as part of their project reporting. Learn more about Photomon at: <https://www.nacc.com.au/photomon/>**

**Are you interested in using Photomon to monitor and report on your project's progress? \***

- Yes  No

**Budget**

\* indicates a required field

**Detail your total Project Budget including cash co-contributions. A separate table is provided for in-kind contributions.**

Item of Expenditure	CF-LRP requested funding (ex GST)	Proponent cash contribution (ex GST)	Other sources contribution (ex GST)	Name of other funding source	Financial year expended	Attach quote	Total (ex GST)
---------------------	-----------------------------------	--------------------------------------	-------------------------------------	------------------------------	-------------------------	--------------	----------------

# EOI - ACCU Plus

## Form Preview

	Must be a dollar amount.	Must be a dollar amount.	Do not include any funding from Government sources in this figure. Must be a dollar amount.		e.g. 2021-22, 2023-24		This number/ amount is calculated.
	\$	\$	\$				\$
	\$	\$	\$				
	\$	\$	\$				

### In-kind contributions (proponents & collaborators)

An in-kind contribution is a non-cash contribution of goods or services that are committed or made available to the project by the proponent and collaborators.

Item of expenditure	Name of in-kind source	Estimated value
	e.g. proponent or collaborator	Must be a dollar amount.
		\$
		\$

Other Government funding for this project

**Have you received or applied for other government funding (local, state or federal) for this project? \***

- Yes  No

Please provide details

Grant name	Funding source	Funding status	Amount
	e.g. local, state, federal body	e.g. successful, unsuccessful, pending	Must be a dollar amount.
			\$

Previous funding

**Have you previously been a recipient of funding from DPIRD or any other government body (including federal sources)? \***

- Yes  No

Please provide details of the grant you received.

Grant name	Year	Amount
	Must be a number.	Must be a number.

**Does this CF-LRP proposal build on previous funding received? \***

Yes

No

**What new and/or additional benefits will result from your proposed project? \***

Please note: Carbon Farming and Land Restoration Program funds cannot be used for activities already identified in your other grant funded projects or activities. Previous grant management performance may be taken into consideration in the assessment of the application.

**Provide supporting documentation**

Attach a file:

## Outcomes

List key project outcomes and briefly describe how your project will deliver them.

Provide the delivery for each key outcome, taking into consideration the overall timeframe of your project. Please provide these in chronological order.

Additional lines can be added.

For the purpose of this EOI an "outcome" is defined as what the project will do or tangibly achieve to justify the investment of the State Government.

Examples:

- Jobs created (direct, indirect)
- Planting of...
- Establishment of...
- Soil sampling - baseline
- Soil amelioration activities including...
- Protection of...
- Share knowledge of...by doing...with ... in order to ...
- Provide data about ...
- Contracting of...
- Reduction of...

Outcome name	Description	Delivery date	Is this a milestone?
	Note: identified outcomes will need to be reported as part of your reporting.	Must be a date.	

## Milestones

Milestones are the key delivery and decision points in the performance of the project. Detail your project milestones.

<b>Milestone description</b>	<b>Due Date</b>
Note: identified milestones will need to be reported on as part of your reporting	Must be a date.

## Workplan

**Please attach a detailed workplan, if available**

Attach a file: